








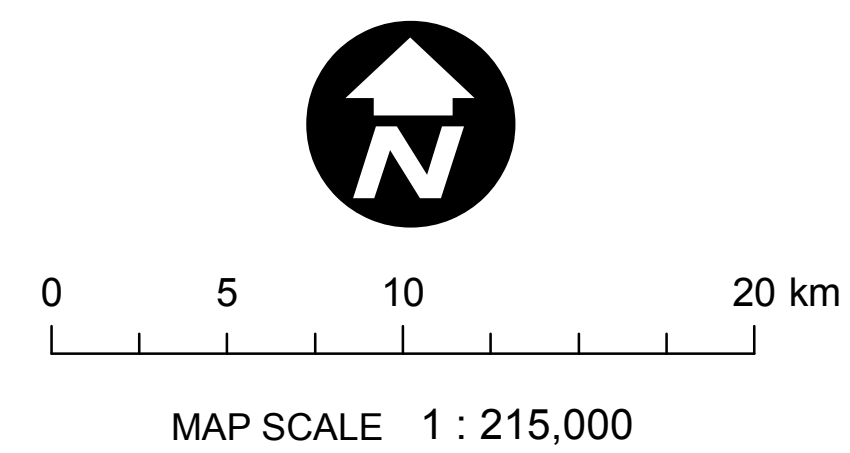


Legend

-  Perth Children's Hospital
-  CAMHS Facility
-  CAMHS Community Boundaries
- 0 - 19 year old population density in 2018 (by Suburb per km2)**
-  <= 25 per km2
-  26 - 50 per km2
-  51 - 100 per km2
-  101 - 250 per km2
-  251 - 500 per km2
-  > 500 per km2

ID	Child & Adolescent Mental Health Facility
401	Armadale CAMHS
402	Bentley CAMHS
403	CAHDS - PCH
404	Clarkson CAMHS
405	Family Pathways
406	Fremantle CAMHS
407	Gender Diversity Service
408	Hillarys CAMHS
409	MST - Fremantle
410	MST - Hillarys
411	Paediatric Consultation Liaison Program
412	Peel CAMHS
413	Rockingham CAMHS
414	Shenton CAMHS
415	Swan CAMHS
416	Touchstone
417	Warwick CAMHS



0 - 19 Year Old Population Density by Suburb in 2018 in CAMHS Community Catchment Areas in the Perth Metropolitan Area